



Republic of the Philippines
Department of Environment and Natural Resources
Visayas Avenue, Diliman Quezon City, 1100
Tel. Nos: (632) 929-66-26 to 36; (632) 929-70-41 to 43

AUG 31 2004

DENR ADMINISTRATIVE ORDER

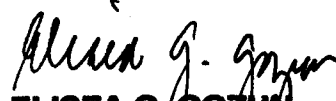
No. 37
Series of 2004

SUBJECT: DECLARING CERTAIN PORTIONS OF THE PUBLIC FOREST AS AGRICULTURAL LAND (ALIENABLE AND DISPOSABLE) FOR CROPLAND AND OTHER PURPOSES AND SETTING ASIDE CERTAIN PARCELS THEREOF FOR PERMANENT FOREST PURPOSES UNDER LC PROJECT NOS. 14-B, 19-F and 23-C MUNICIPALITIES OF CLAVERIA, PAMPLONA and SANCHEZ MIRA, RESPECTIVELY, PROVINCE OF CAGAYAN.


1. Pursuant to Section 13 of PD 705, dated May 19, 1975 otherwise known as the Revised Forestry Code of the Philippines, as amended, I hereby declare and certify an area of 3,665.7 hectares more or less as agricultural land (alienable and disposable) for cropland and other purposes under the provisions of Commonwealth Act 141 otherwise known as Public Land Act, as amended, and further declare the forestland blocks covering an area of 15,764.9 hectares for permanent forestlands (upland), which parcels of land are located in the above named municipalities and province as shown and described in Land Classification (LC) Map No. 3624, which is attached and forms an integral part of this Order.


In the area herein declared for agricultural purpose (alienable and disposable), a strip of 15 meters in width on each side of any public trail and a strip of 20 meters in width on each side from the highest bank of any stream or river are reserved as forestlands and must be maintained under permanent forest cover in line with the governments environment protection and natural resources conservation program.

2. This Order shall take effect upon approval.


ELISEA G. GOZUN
Secretary

Recommended by:


DIONY A. VENTURA
Administrator, NAMRIA


ROMEO T. ACOSTA
Director, Forest Management Bureau

LAND CLASSIFICATION COMMITTEE
 Matters/Cases for Committee Deliberation/Consideration
 2nd Regular/Special Meeting
 September 4, 2003

Agenda/Items Case Title	Case Description/Facts	Recommendation	Committee Action
<p>LC-3624</p>	<p>Case : LC Project Nos. 14-B, 19-F and 23-C Location : Municipalities of Claveria, Pamplona and Sanchez Mira respectively, Province of Cagayan</p> <p>Area : 1. Claveria - 4,827.0 Has. 2. Pamplona - 2,173.9 Has. 3. Sanchez Mira - 12,428.7 Has.</p> <p>RESULTS OF EVALUATION: <i>Project 14-B, Claveria</i></p> <p>Agricultural Purpose (Alienable and Disposable) - 392.0 Has</p> <p>a. Topography - flat to moderately rolling, generally below 18% slope. b. Soil - sandy loam to clay loam w/ brown to dark brown in color. c. Vegetation - cultivated into agricultural lands; root crops and fruit bearing trees are found on higher elevation and some are covered with cogon and miscellaneous species with no commercial value. d. Occupancy - occupied.</p> <p>Permanent Forest/Timberland - 4,436.0 Has.</p> <p>a. Topography - Mountainous, above 18% slope. b. Vegetation - covered with Dipterocarp forest of Tangle and Red Lauan species. c. Soil - sandy loam to sandy with brown to dark brown in color. d. Occupancy - no occupants.</p> <p><i>Project 19-F, Pamplona</i></p> <p>Agricultural Purpose (Alienable and Disposable) - 466.0 Has.</p> <p>a. Topography - flat to moderately rolling, level to moderate and generally below 18% slope. b. Soil - Varies from sandy loam to clay-loam. c. Vegetation - Few Parang and Mclave species, coconut and other miscellaneous species. d. Occupancy - occupied.</p> <p>Permanent Forest/Timberland - 1,708.9 Has.</p> <p>a. Topography - rolling to mountainous, level to moderate and above 18% slope. b. Soil - Varies from sandy to clay-loam and rocky on steep portion. c. Vegetation - commercial to non-commercial species, Dipterocarp type with mixture of leguminous species. d. Occupancy - no occupants.</p>	<p>The area is recommended for Agricultural Purpose (Alienable and Disposable) and for other purposes.</p> <p>The area is recommended to be retained into the category of timberland or permanent forest considering the physical features of mountainous and covered with commercial and non-commercial species.</p> <p>The area is recommended for Agricultural Purpose (Alienable and Disposable and for other purposes.</p> <p>The area is recommended to be retained as timberland or forestland considering the physical features of rolling to mountainous and covered with commercial and non-commercial species.</p>	<p></p>

W

