



FILED 31 2004

DENR ADMINISTRATIVE ORDER
No. 2004 - 51

SUBJECT : Declaring a Portion of the Osmeña Reforestation Project Located in Camp 7, Minglanilla, Cebu as Experimental Forest Station

Pursuant to Section 18 of PD 705, otherwise known as the Revised Forestry Code of the Philippines, as amended, a portion of Osmeña Reforestation Project located in Camp 7, Minglanilla, Cebu is hereby declared as experimental forest station, as shown in the attached map with the following technical description:

Beginning at point 1 (MBM # 17) on the map being N12°E, 430 meters to corner 2, a point stake adjacent to the road to Barangay Sinsin;

Thence N8°E, 345 m to corner 3, a point stake left of Sinsin Road;

Thence S88°W, 528 m to corner 4, a point stake on MBM # 18;

Thence S64°W, 448 m to corner 5, a point "X" on Mahogany Tree;

Thence S21°W, 300 m to corner 6, a point "X" on Mahogany tree near road to Sitio Cadulawan;

Thence S78°E, 225 m to corner 7, a point "X" on Mahogany tree;

Thence S2°E, 250 m to corner 8, a point "X" on Rain tree near bridge to Camp 7;

Thence S53°W, 280 m to corner 9, a point "X" on Teak tree;

Thence N33°W, 200 m to corner 10, a point "X" on Teak tree edge of road;

Thence S63°W, 242 m to corner 11, a point "X" on Mahogany tree left side of Provincial Road;

Thence S76°W, 152 m to corner 12, a point "X" on Mahogany tree left side of Provincial Road;

Thence S41°W, 160 m to corner 13, a culvert edge to Monument # 12;

Thence S53°E, 352 m to corner 14, a point "X" on Mahogany tree;

Thence S53°E, 588 m to corner 15, a point "X" on Mahogany tree;

Thence S53°E, 390 m to corner 16, a point "X" on Mahogany tree;



Thence N40°E, 228 m to corner 17, a point "X" on Mahogany tree edge of CCPLS boundary;

Thence N14°W, 390 m to corner 18, a point "X" on Mahogany tree near CCPLS boundary;

Thence N14°E, 670 m to corner 1 (MBM #17) the point of the beginning containing an area of 123.40 hectares.


The experimental area shall serve as laboratory as well as demonstration and training area for the conservation and silvicultural management of forest plantation, seed production area, cave and eco-tourism management and, as laboratory. The experimental area shall be under the full administration and management of ERDS, DENR-7. The existing infrastructure and development, including the existing forest resources in the area shall be jointly administered and managed by the concerned CENRO and ERDS.

This Order takes effect immediately and supersedes all previous orders inconsistent herewith.


ELISEA G. GOZUN
Secretary 

RECOMMENDING APPROVAL:


ROMEO T. ACOSTA
Director, FMB


CELSO P. DIAZ
Director, ERDB